



F73
.b
.S93

No. F73.5.S93



GIVEN BY

Cincinnati Public Library

THE HANDIEST GUIDE FOR EVERYBODY.

DRAWN AFTER THE LATEST SURVEYS.

COMPLETE, COMPACT AND CORRECT.

STRAUSS' ATLAS OF BOSTON & VICINITY

52,004

1874



1875.

74
CINCINNATI

F73
593

A TOPOGRAPHICAL AND BUSINESS GUIDE OF THE CITY CONTAINING 4 MAPS.

- No. 1. MAP OF THE BUSINESS PART OF THE CITY.
- 2. MAP OF BOSTON PROPER.
- 3. MAP OF THE MUNICIPALITY OF THE CITY (SHOWING 70 R. R. STATIONS).
- 4. MAP OF BOSTON AND VICINITY IN A CIRCLE OF 15-18 MILES.

ALSO,

FIRE ALARM TELEGRAPH, WHARVES, HALLS, BLOCKS, BUILDINGS, ETC.; SOLDIER MESSENGER CORPS, BANKS, HOTELS, THEATRES, HACK FARES, HORSE RAILROADS, STEAM CAR DEPOTS, AND WARD ROOMS.

PUBLISHED BY F. A. STRAUSS, 339 WASHINGTON ST.

FOR SALE BY THE

NEW ENGLAND NEWS COMPY,

AND ALL NEWSDEALERS.

Entered according to Act of Cong., in the year 1874, by F. A. STRAUSS, Boston, in the Office of the Lib. of Cong., at Wash'n.

PRICE 35 CENTS.

NOTICE.

Each Map can be had separate for 10c.

The next edition will contain a complete list of all the Wharves, Banks, Halls, Blocks, and Buildings, Hotels, and Hack Fares of the new territory.

F. A. STRAUSS,

Designer & Engraver

ON WOOD,

339 Washington Street.

EVERY DESCRIPTION OF

DESIGNING AND ENGRAVING

ON WOOD,

ALSO, ON STONE,

EXECUTED IN

SUPERIOR STYLE.

Other ed.
Atlas 1081.3. 1875 Cincinnati Public Lib.
July 2, 1946

FIRE ALARM TELEGRAPH.

List of the Numbers and Localities of the Boxes.

- 28/49 nb
32
33
34
35
36
37
38
39
40
41
42
43
44
45
46
47
48
49
50
51
52
53
54
55
56
57
58
59
60
61
62
63
64
65
66
67
68
69
70
71
72
73
74
75
76
77
78
79
80
81
82
83
84
85
86
87
- Corner Charter street and Phipps place.
 - Corner Hull and Snowhill streets.
 - Causeway st. (Boston & Maine Fr'ght dep.).
 - Corner Causeway and Lowell streets.
 - Corner Leverett and Willard streets.
 - Corner Poplar and Spring streets.
 - Merrimack House, Merrimack street.
 - Constitution Wharf
 - Corner Cooper and Endicott streets.
 - Corner Hanover and Richmond streets.
 - Corner Commercial st. and Eastern ave.
 - Corner Commercial and Richmond streets.
 - East end of Faneuil Hall.
 - Corner of Hanover and Salem streets.
 - Quincy House.
 - Haymarket Square (Boston & Maine dep.)
 - Corner Sudbry and Hawkins streets.
 - Corner Cambridge and Bowdoin streets.
 - North Russell street (Church).
 - West City Stables.
 - Corner Cambridge and West Cedar streets.
 - River street (Steamer House No. 10).
 - Corner Beacon and Spruce streets.
 - Corner Beacon and Clarendon streets.
 - Corner Beacon and Beaver streets.
 - Corner Pinckney and Anderson streets.
 - Corner Hancock and Myrtle streets.
 - Beacon street, opposite Somerset.
 - Court Square (Police Station No. 2).
 - Corner India street and Central Wharf.
 - Corner Atlantic avenue and Long Wharf.
 - Mason street.
 - Corner Washington and Milk streets.
 - Corner Winter street and Central place.
 - Corner Washington and Bedford streets.
 - Corner Federal and Franklin streets.
 - Corner Milk and Oliver streets.
 - Broad street, opposite Rowe's Wharf.
 - New York and New England R. R. station.
 - Corner Sumner and Hawley streets.
 - Corner Purchase and Pearl streets.
 - Corner Bedford and Lincoln streets.
 - Corner Washington and Boylston streets.
 - Corner Beach and Hudson streets.
 - Cor. Kneeland & South sts. (Old Col. dep.)
 - Hudson street (Hose House No. 2).
 - Harvard st. (Boston & Albany Fr'ght dep.)
 - East Street (School House).
 - Warrenton street, near Tremont.
 - Corner Pleasant and Eliot streets.
 - Berkeley street, near Commonwealth ave.
 - Washington street and Indiana place.
 - Corner Harrison avenue and Seneca st.
 - Corner Washington and Common streets.
 - Corner Harrison ave. and Wareham st.
 - Corner Beacon and Exeter sts.
 - Corner Warren avenue and Berkeley st.
 - Washington street (Steamer House No. 3).
 - Corner Shawmut avenue and Waltham st.
 - Dedham street (Police Station No. 5)
 - Shawmut avenue (Hose House No. 5).
 - Corner Fremont st. and Rutland square.
 - Parker street and Railroad Crossing
 - Corner Dover and Albany streets.
 - West Canton and Appleton streets.
 - Northampton street (Engine House No. 23).
 - Corner Tremont and Camden streets.
 - South City Stables.
 - Corner Castle and Albion streets.
 - Cor. Worcester street and Lincoln place (Commonwealth Hotel).
 - Corner Columbus av. and Buckingham at

South Boston.

- 121
123
124
125
126
127
128
129
131
132
134
135
136
- Corner First and A streets.
 - Corner Broadway and Dorchester avenue.
 - Broad way (Police Station No. 6).
 - Corner Dorchester avenue and Dorr street.
 - Cor. Broadway & E st. (Sav. Bank Build.)
 - Corner Eighth and E streets.
 - Corner Dorchester ave. and Dorchester st.
 - Corner Sixth and B streets.
 - Corner Eighth and G streets.
 - Corner Broadway and Dorchester street.
 - Corner Fifth and D streets.
 - Corner Eighth and K streets.
 - Corner First and K streets.

- 137
138
141
142
143
145
146
147
148
- 4th st. bet. K & L, (Steamer House No. 2).
 - House of Correction (Gate).
 - Boston Wharf.
 - Page's Mill, First Street.
 - Corner Dorchester and Seventh streets.
 - Corner Fourth and P streets.
 - American Steam Saw Works, City Point.
 - Storey, near G street.
 - N. Y. & New England R.R. Repair Shop.

East Boston.

- 151
152
153
154
156
157
158
161
162
163
164
165
167
171
172
173
174
175
176
178
182
183
184
185
- Ferry House (South).
 - Corner Sumner and Lamson streets.
 - Corner Webster and Orleans streets.
 - Corner Maverick and Meridian streets.
 - Corner Sumner and Border streets.
 - Corner Decatur and Liverpool streets.
 - Corner Paris and Decatur streets.
 - Grand Junction Yard.
 - Corner Bennington street and Central sq.
 - Corner Chelsea and Marion streets.
 - Simpson's Wharf, Marginal street.
 - Corner Marion and Trenton streets.
 - Smith & Fisher's Forge Wks, Maverick st.
 - Porter's Wharf, Border street.
 - Pottery Works, 146 Condor street.
 - Corner Eagle and Glendon streets.
 - Corner Brooks and Saratoga streets.
 - Corner Chelsea and Saratoga streets.
 - Sanborn Tube Works, Saratoga street.
 - Corner Moore and Saratoga streets.
 - Corner Sumner and Paris streets.
 - Corner Cottage and Everett streets.
 - Corner Meridian and Princeton streets.
 - Corner Putnam and Lexington streets.

Roxbury District.

- 212
213
214
215
216
217
218
219
221
232
234
235
236
237
238
239
241
242
243
245
246
247
248
249
251
252
253
254
255
257
261
262
263
264
- Corner Albany and Hampden streets.
 - Corner Norfolk Avenue and Hampden st.
 - Corner Washington and Arnold streets.
 - Corner Fremont and Cabot streets.
 - Corner Ruggles and Parker streets.
 - Corner Ruggles and Tremont streets.
 - Corner Ruggles street and Shawmut ave.
 - Longwood avenue (Carpet Factory).
 - Hook and Ladder No. 4 (Eustis street).
 - Corner Eustis and Dearborn streets.
 - Police Station No. 9, Dudley street.
 - Corner Warren & Dudley (Engine No. 12).
 - Corner Cabot and Culvert (Engine No. 13).
 - Corner Dudley and Putnam streets.
 - Small Pox Hospital, Sweet street.
 - Shawmut Avenue (Horse Railroad Stable).
 - Corner Warren street and Walnut avenue.
 - Corner Clifford street and Blue-hill ave.
 - Engine No. 14, Centre street
 - Police Station No. 10, Pyncheon street.
 - Longwood.
 - Corner Tremont and Francis streets.
 - Repair Shop Boston & Providence R. R.
 - Burkhardt's Brewery, Parker street.
 - Corner Highland and Cedar streets.
 - Corner Dale street and Shawmut avenue.
 - Corner Warren street and Blue-hill ave.
 - Corner Pyncheon and Heath streets.
 - School House, Heath street.
 - Corner Warren and Quincy streets.
 - Shawmut avenue near Eggleston square.
 - Corner Highland and Marcella streets.
 - Corner Centre and Creighton streets.
 - Corner Walnut avenue and Munroe st.

Dorchester District.

- 312
313
314
315
316
317
318
319
321
323
324
325
- Corner Boston and Mt. Vernon streets.
 - Corner Dorchester avenue and Cottage st.
 - Engine House 21, Boston street.
 - Corner Stoughton and Cottage streets.
 - Engine House No. 17, Meeting House Hill.
 - Corner Bird and Ceylon streets.
 - Stoughton-st. Station (N. Y. & N. E. R. R.).
 - Norfolk avenue, near Railroad Bridge.
 - Savin Hill.
 - Glover's Corner.
 - Corner Green and Bowdoin streets.
 - Field's Corner.

F73
5
,S93

- 326 Harrison Square.
- 227 Harr s Sch'l House, Adams st. opp. Centre.
- 328 Putnam's Nail Works (Port Norfolk).
- 341 Corner Commercial and Preston streets.
- 342 Corner Neponset avenue and Minot street.
- 343 Corner Water and Walnut streets.
- 345 Corner Adams and Granite streets.
- 346 Corner Dorchester avenue and Codman st.
- 347 Corner Washington street and Warren pl.
- 348 Corner Richmond and Adams streets.
- 351 Corner Washington st and Dorchester av.
- 352 Engine House No. 16.
- 353 Engine House 19 Norfolk street.
- 354 Corner Norfolk and Madison streets.
- 356 Corner Washington and Norfolk streets.
- 357 Engine House 18, Harvard street.
- 361 Corner Harvard street and Blue-hill ave.
- 362 Mt. Hope Cemetery (Sup'tenant's House).

ANNEXED TERRITORY.

Former Numbering Unchanged.

Charlestown District.

- 3 Holmes' Factory, Medford street.
- 4 305 Medford street.
- 5 Corner Medford and Bunker Hill streets.
- 6 Corner Seaver and Main streets.
- 7 Corner Main and Eden streets.
- 8 Main, foot of Baldwin street.
- 9 Corner Cambridge and Brighton streets.
- 12 Corner Miller and Main streets.
- 13 Corner Washington and Union streets.
- 14 Front, foot of Arrow street.
- 15 Fitchburg Railroad Yard.
- 16 Corner Harvard and Main streets.
- 17 Corner Chapman and Richmond streets.
- 21 Corner City square and Chamber street.
- 23 Corner Henley street and Henley place.
- 24 Corner Tufts, Bunker Hill, and Vine sts.
- 25 Corner Concord and Bunker Hill streets.
- 26 Wallace court.
- 31 Corner Bunker Hill and Webster streets.
- 32 Corner Walker and Russell streets.
- 34 21 Medford street.
- 35 Medford street.
- 41 Steamer House, Elm street.
- 42 Navy Yard.

West Roxbury District.

- 4 Steam Fire Engine House, Centre street.
- 5 Corner Pond and Prince streets.
- 6 Corner Prince and Perkins streets.
- 7 Corner May and Centre streets.
- 13 Jamaica Plain Railroad Station.
- 14 Boylston street Railroad Station.
- 15 Hyde's Corner.
- 16 Forest Hills Railroad Station.
- 23 Corner South and Key streets.
- 24 Roslindale Railroad Station.
- 25 Central Railroad Station.
- 32 West Roxbury Railroad Station.
- 34 Corner School street and Shawmut ave.
- 42 Mount Hope Railroad Station.
- 43 Canterbury School House.
- 51 Corner Scarborough and Walnut streets.

Regulations concerning Fire Alarms.

FIRST ALARM to be given by striking three or more rounds.

SECOND ALARM to be given by striking ten blows.

THIRD ALARM to be given by striking twelve blows twice, thus: 12-12.

In cases where the *entire department* are required, signal to be given by striking twelve blows three times, thus: 12-12-12.

In cases where Hook and Ladder Companies *only* are wanted, signal to be given by striking ten blows once, with the No. of the Company struck twice, thus: H. & L. No. 1, 10-1-1; H. & L. No. 2, 10-2-2, etc.

If more than one Hook & Ladder Company is wanted, the signal will be given thus: H. & L. Nos. 1 and 3, 10-1-1-3-3; H. & L. Nos. 2 and 4, 10-2-2-4-4, etc.

ALFRED P. ROCKWELL,
DAVID CHAMBERLIN,
TIMOTHY T. SAWYER,
Fire Commissioners.

JOHN F. KENNARD, *Sup't.*

APRIL 17, 1874.

WHARVES IN BOSTON.

- Abbott's, 370 Charles, ward 3.
- Alger's, Fourth, corner Foundry, S. B. ward 7.
- Allen's, Sumner, East Boston, ward 1.
- Arch, 204 Broad, ward 5
- Aspinwall's, Must Yard, 419 Commercial, wd. 2.
- Atkins, 521 Commercial, ward 2.
- Atlantic, 80 Border, ward 1.
- Atlantic Steamship, Marginal, E. B. ward 1.
- Bartlett's, 501 and 1 511 Commercial, ward 2.
- Bateholder's, from Mt. Washington ave. wd. 5.
- Battery, 379 Commercial, ward 2.
- Benson's, 410 Federal, ward 7.
- Blake's, P street, South Boston, ward 12.
- Boole's, at Jeffries Point, East Boston, ward 1.
- Boston, First, S. B., ward 7.
- Boston Dye Wood & Chemical Co.'s, 312 Border, wd. 1.
- Boston Fire Brick Co.'s, 388 to 414 Federal, wd. 1.
- Bowker's, Border, opp. Central sq. E. B. wd. 1.
- Brooks's, foot of C, South Boston, ward 7.
- Brown's (South), from 256 Broad, ward 5.
- Brown and Lovell's, 63 Sumner, E. B. ward 1.
- Bullard's, 278 Albany, ward 10.
- Burnham's, Ninth, cor. Old Harbor, ward 12.
- Calef's, 418 Federal, ward 7.
- Carlton's, 119 Sumner, East Boston, ward 1.
- Central, from India, foot Milk, wards 4, 5.
- Chelsea Ferry, foot of Hanover, ward 2.
- City, 15 Commercial, ward 4.
- Clapp's, from 529 Commercial, ward 2.
- Clark and Leatherbee's, Lehigh, opp. Way, ward 7.
- Clark's wharf, f. New, n. Sumner, E. B. wd 1.
- Clifton s, Border, cor. Maverick, E. B. ward 1.
- Comey's, 469 Commercial, ward 2.
- Commercial, 171 Commercial st. ward 2.
- Conley's, First, near Dorchester, S. B. ward 12.
- Constitution, 411 Commercial, ward 2.

- Cook, Jordan & Morse's, Harrison ave. wd. 10.
- Cowdin's, Albany, foot of Troy, ward 7.
- Crafts', 26 Dorchester ave., wd. 7.
- Crosby's, from 618 Commercial, ward 4.
- Crowley's, 104 Condor, East Boston, ward 1.
- Cunard, Marginal, opp. Orleans, E. B. ward 1.
- Curtis's, from 250 and 252 Federal, ward 5.
- Curtis's, Border, n. White, East Boston, wd. 1.
- Cushing's, Lehigh, near Federal, ward 7.
- Darton's, Border, foot Lexington, E. B. wd. 1.
- Derby's, next west of Craigie's bridge, ward 3.
- Dillaway's, foot of Sumner, n. New, E. Boston, ward 1.
- Dolbear's, 258 Broad, ward 7.
- Drake's, 240 Federal, ward 5. [ward 1.
- E. Boston, from ferry to Webster wharf, E. B.
- East-Boston dry dock, 96 Border, E. B. ward 1.
- East-Boston ferry, Eastern avenue, ward 2.
- Eastern-pneuet pier, 129 Commercial, ward 2.
- Eastern R. R. wharf, Marginal, opp. Orleans, ward 1.
- Emery's, from 288 Federal, ward 7.
- European wharves, Marginal, ward 1.
- Farwell, 444 Federal, next S. B. bridge, ward 7.
- Ferry, foot Lewis, East Boston, ward 1.
- Fiske's, 463 Commercial, ward 2.
- Fletcher's, 228 Causeway, ward 2.
- Fort Hill, 224 Broad, ward 5.
- Foster's, 152 and 170 Broad, ward 5.
- Francis, 256 Federal, ward 5.
- Gas Co.'s, from 263 Commercial, ward 2.
- Glendon, Eagle, foot Trenton, E. B. ward 1.
- Goodnow's, 294 Causeway, ward 2.
- Googin's, Eagle, near Gas Works, E. B. wd. 1.
- Grand Junction, Marginal, ward 1.
- Gray's, 489 Commercial, ward 2.
- Gutterson's, Lehigh, corner Albany, ward 7.
- Hall's, 170 Border, n. Central sq. E. B. ward 1.

Ham and Piper's, 242 Albany, ward 7.
 Harris, 449 Commercial, ward 2.
 Harris's, 180 Broad, ward 5.
 Hayward's, fr. Shaving, r. 304 Federal, ward 5.
 Hobbs's, 290 Federal, ward 5.
 Holbrook and Dillon's, 234 Broad.
 Hoppin's, Charles, n. Cambridge bridge, wd. 6.
 Hospital, from 276 to 304 Charles, ward 3.
 Howe's, 342 Federal, ward 7.
 Howe's, 5 Sumner, E. B. ward 1.
 Hubbard's, from 631 First, ward 12.
 India, from 120 Broad and 51 India street, wd. 5.
 Ingersoll's, 553 Commercial, ward 2.
 Jail wharf, from 200 to 246 Charles, ward 3.
 Jones, 180 Border, cor. Central sq. E. B. wd. 1.
 Kelly's, Marginal, near Jeffries, E. B. ward 1.
 Kelly's Marine Railway, near People's Ferry, ward 1.
 Ladd's Dock, 11 Sumner, E. B. ward 1.
 Lawrence's, 535 Commercial, ward 2.
 Lewis, from 221 Commercial, ward 2.
 Lincoln's, from 365 Commercial, ward 2.
 Litchfield's, 234 Broad, ward 5.
 Liverpool, 280 Broad, ward 5. [ward 1.
 Lombard, from Webster, near Lewis, E. B. Long, 236 State, ward 4.
 Loring's, 159 Sumner, E. B. ward 1.
 Lovejoy's, 182 Causeway, ward 2.
 Maine, 366 Broad, ward 5.
 Martin's, 392 Federal, ward 7.
 Mason's, from Commercial, ward 16.
 Matthews, from 481 and 489 Commercial, wd. 2.
 Maverick, f. Sumner, n. People's Ferry, ward 1.
 Mayo's, from New, corner Sumner, E. B. wd. 1.
 McKay's, Border, near Eagle, E. B. ward 1.
 Mercantile, from Clinton to Phila. Packet piers, ward 2.
 Merrill & Edmand's, Mt. Wash. avenue, wd. 7.
 Monk's, from First, South Boston, ward 7.
 Munn's, 438 Federal, ward 7.
 Nickerson's, (A.) Border, n. Lexington, wd. 1.
 Nickerson's, fr. New, n. Sumner, E. B. ward 1.
 Odiorne's, opposite 80 Sumner, E. B. ward 1.
 Old Colony, 37 Foundry, S. B. ward 7.
 Old-harbor wharf, foot of Old-harbor st. wd. 12.
 Otis's, from 198 Broad, ward 5.
 Packard's, 216 Broad, ward 5.
 Parkman's, from 276 to 304 Charles, ward 3.
 Pearl-street wharf, 286 Broad, ward 5.
 People's Ferry wharf, 55 Sumner, ward 1.

Perry's, 90 Lehigh, ward 7.
 Philadelphia Packet pier, 117 Commercial, w. 2.
 Pierce's, Sixth, near P, South Boston, ward 12.
 Pioneer Dry Dock, next Otis's wharf, ward 5.
 Piper's, 228 Federal, ward 5.
 Pope's, 280 Albany, foot of Troy, ward 7.
 Pope's, 282 Harrison avenue, ward 7.
 Prentice's, 324 Broad, ward 5.
 Raymond's, 150 Leverett to Livingston st. w. 3
 Rich's, 449 Commercial, ward 2.
 Ripley's, 475 Commercial, ward 2.
 Roby's, 280 Causeway, ward 2.
 Rowe's, 144 Broad, ward 5.
 Russia, 306 and 312 Broad, ward 5.
 Sargent's, 293 Commercial, ward 2. [ward 1.
 Shackford & Co.'s, Border, n. foot Lexington,
 Simpson's dock, fr. Marginal, n. Jeffries, wd. 1.
 Slate, from 529 Commercial, ward 2.
 Snelling's, Albany, foot E. Canton, ward 10.
 Snow's wharves, fr. Mt. Wash. ave. ward 7.
 South Bay, 862 Harrison avenue, ward 11.
 Spear's, 254 Broad, ward 5.
 Stetson's, foot 1, cor. First, ward 12.
 Sturtevant's, Border, foot Eutaw, E. B. ward 1.
 Sumner street, foot of Sumner, ward 5.
 T, opens from 46 Long wharf, ward 4.
 Taylor's, 326 to 340 Charles, ward 3.
 Thompson's, 527 Commercial, ward 2.
 Thurston's, from Foundry street, S. B. ward 7.
 Tirrell's, 304 Federal, ward 5.
 Tileston's, 350 Broad, ward 5. [ward 1.
 Tilton & Cowdin's, Albany, 4th South of Dover,
 Tut't's, foot of Webster, E. B. ward 1.
 Union, from 323 Commercial, ward 2.
 Vinal's, 354 Charles, ward 3.
 Vinal's, Commercial, opp. Charter, ward 2.
 Wales's, 272 Federal, ward 5.
 Ward's, Sixth, near P, City Point, ward 12.
 Warren's, from 320 Marginal, ward 1.
 Way's, 450 Federal, ward 7. [ward 1.
 Weeks's (John), Border, opp. Central sq. E. B.
 Weeks's (Eben), 1 Sumner, E. B. ward 1.
 Whidden's dock, Sumner, n. New, E. B. wd. 1.
 Whittier's, Albany, opp. Randolph, ward 10.
 Whorf's, Jeffries, cor. Maverick, E. B. ward 1.
 Winnisummet Ferry, north end Hanover, wd. 2.
 Wooley's, 176 Condor, East Boston, ward 1.
 Young's, 445 Commercial, ward 2.
 Young's, 116 Condor, n. the bridge, E. B. wd. 1.

HALLS.

Allston Hall, 148 Tremont, ward 4.
 American Hall, Sanford, near Wash. ward 16.
 Association Hall, 126 Hanover, ward 4.
 Athenæum, junction Cottage and Pleasant, ward 16.
 Bay State Hall, Wash. cor. Boylston, ward 5.
 Bennington Hall, Bennington, near Central sq. ward 1.
 Bowdoin Hall, Bowdoin square, ward 4.
 Boylston Hall, over Boylston market, ward 8.
 Brackett's Hall, 409 Washington, ward 8.
 Broadway Hall, 220 Broadway, ward 7.
 Bunnstead Hall, Central place, ward 4.
 Caledonia Hall, 289 Washington.
 Channey Hall, 34 Essex.
 Chester Hall, 1557 Washington, ward 11.
 City Hall, School street, ward 4.
 Codman Hall, 176 Tremont.
 Concord Hall, 3 West Concord, ward 11.
 Dearborn Hall, 1873 Washington, ward 14.
 Dudley Hall, 27 Guild row, ward 14.
 Dunbar Hall, 910 Harrison ave. ward 13.
 Eliot Hall, 68 Eliot, ward 8.
 Ehnwood Hall, Oriole st. n. Walnut ave. w. 14.
 Essex Hall, Washington, cor. Essex, ward 5.
 Faneuil Hall, Merch. row and F. Hall square, ward 4.
 Franklin Hall, 154 Broadway, S. B. ward 7.
 Fraternity Hall, 554 Washington, ward 8.
 Freemason's Hall, Tremont, cor. Boylston, w. 5.
 Friendship Hall, Bowdoin, n. Geneva, ward 16.
 Gray's Hall, 619 Broadway, ward 12.
 Guild Hall, Guild row, ward 13.
 Hampshire Hall, 538 Washington, ward 8.
 Highland Hall, 191 Warren, cor. Walnut ave. ward 14.
 Horticultural Hall, 100 Tremont, ward 4.
 Hospitaler Hall, 593 Washington, ward 8.
 Hutchinson's Hall, Forest Hill ave. ward 16.
 Institute Hall, 113 Dudley, ward 14.
 Jenkins Hall, 134 Broadway, ward 7. [wd. 4.
 John A. Andrew Hall, Channey, corner Essex,
 Journeyman Baker's Hall, 66 Pitts, ward 4.
 Kennedy Hall, 91 Warren, ward 14.
 Kossuth Hall, 1057 Tremont, ward 15.

Lowell Institute, rear 223 Washington, wd. 4.
 Lurline Hall, 3 Winter, ward 4.
 Lyceum Hall, Broadway, cor. E, S. B. ward 12.
 Lyceum Hall, East, cor. Winter, ward 16.
 Masonic Hall, junct. Adams and Dorchester ave. ward 16.
 Masonic Hall, Central square, E. B. ward 1.
 Mattapan Hall, 361 Broadway, ward 12.
 Maverick Hall, Border, cor. Maverick, ward 1.
 Meionian, Tremont Temple, ward 4.
 Minot Hall, W. Sprungfield, cor. Wash. wd. 11.
 Mt. Vernon Hall, Portland, cor. Sudbury, w. 4.
 Music Hall, Winter street, ward 4.
 Mystic Hall, 91 Hanover, ward 4.
 Nassau Hall, Washington, cor. Common, wd. 8.
 New Era Hall, 176 Tremont.
 Oakland Hall, River, cor. Oakland, ward 16.
 Odd-Fellows' Hall, 548 Washington, ward 8.
 Odd-Fellows' Hall, Tremont, cor. Berkeley.
 Park Street Hall, Park, cor. Exchange, ward 16.
 Perkins Hall, 1350 Washington, ward 11.
 Quincy Hall, over Faneuil-hall market, ward 4.
 Redman Hall, 561 Washington, ward 8.
 Ritchie Hall, Maverick square, E. B. ward 1.
 Spring Hall, Albany, cor. Webber, ward 13.
 Stacy Hall, 46 Washington, ward 4.
 Sturtevant Hall, Maverick square, E. B. wd. 1.
 Sunner Hall, Elbow street, E. B. ward 1.
 Temple Hall, 18 Boylston.
 Templar's Hall, 460 Washington, ward 8.
 Town Hall, Washington, c. Norfolk, ward 16.
 Tremont Temple, 82 Tremont.
 Tuckerman Hall, Wash. cor. Dover, ward 10.
 Union Hall, Hancock, n. Columbia, ward 16.
 Wat's Hall, 390 Broadway, ward 2.
 Warren Hall, South, corner Beach, ward 5.
 Washington Hall, junct. Dorch. nvc. and Dorchester, ward 12.
 Washington Hall, Maverick sq. E. B. ward 1.
 Washington Hall, 133 Blackstone, cor. Hanover, ward 2.
 Webster Hall, 1806 Washington, ward 13.
 Williams Market Hall, 1002 Wash. ward 10.
 Wood's Hall, Walnut, c. Wood, Nep. ward 16.

BLOCKS, BUILDINGS, Etc.

Athenaeum, Beacon, near Bowdoin, ward 4.
 Bacon's buildings, 1839 Washington, ward 14.
 Barristers' Hall, 7 Court square, ward 4.
 Batterman block, Lincoln, cor. Essex, ward 5.
 Bickum's block, foot K1 ox, ward 9.
 Blanchard's block, Court, n. Hanover, ward 4.
 Brazer's building, 27 State, c. Devonshire, w. 4.
 Bunstead block, rear 409 Washington, wd. 5.
 Chapman block, Chapman, ward 9.
 City building, 21 Court square, ward 4.
 City Exchange, 12 and 14 Devonshire, ward 4.
 Columbia building, 8 Columbia, ward 5.
 Columbus block, 101 Eliot, ward 8.
 Commercial block, Com'l, c. Richmond, wd. 2.
 Commonwealth block, 1511 Washington, w. 11.
 Continental block, 1111 Washington, ward 10.
 Coolidge building, Bowdoin square, ward 4.
 Court House, U. S. 140 Tremont, ward 5.
 Court House, 26 Court st. and square, ward 4.
 Cox building, Dudley, cor. Bartlett, ward 14.
 Custom House, India, cor. State, ward 4.
 Custom House block, 177 State, ward 4.
 Dayton block, 440 Fourth, ward 12.
 Dean's block, 1843 Washington, ward 14.
 Diamond block, 1897 Washington, ward 14.
 Dudley block, Dudley cor. Guild row, ward 14.
 Duncan's block, bet. Third and Bolton, near B, ward 7.
 Essex building, 125 Essex, ward 5.
 Exchange building, 1935 Washington, ward 14.
 Free Masons' Hall, Tremont, c. Boylston, wd. 5.
 Globe Theatre building, 366 Wash. ward 5.
 Gore block, Green, cor. Pitts, ward 4.
 Greenleaf block, Cazenova place, ward 9. [12.
 Greenwood block, Broadway, c. Emerson, wd.
 Hall's block, 1879 Washington, ward 14.
 Highborn block, 83 North, cor. Barrett, ward 2.
 Holmes block, Haymarket square, ward 4.
 Institute of Technology, Boylston, n. Berkeley, ward 9.
 Jail, Charles, near foot of Cambridge, ward 5.
 Joy's building, 81 Washington, ward 4.
 Lawrence block, Wash. cor. Kneeland, ward 8.
 Lawrence building, Tremont, c. West, ward 5.
 Leahy block, Sixth, near D, ward 7.
 Liberty tree block, Wash, cor. Essex, ward 5.

Lincoln block, Lincoln, near Essex, ward 5.
 Lunatic Hospital, First, near M. ward 12.
 Madison block, 798 Wash. ward 10.
 Mariners' Exchange, Lewis, c. Com'l, ward 2.
 Marston's block, rear 83 Fifth, ward 7.
 Medical College, North Grove, ward 3.
 Merchants' Bank building, 28 State, ward 4.
 Merchants' Exchange, 55 State, ward 4.
 Minot buildings, Court, head Sudbury, ward 4.
 Monk's building, 8 Congress square, ward 4.
 Natural History Society building, Berkeley, c. Boylston, ward 9.
 New-England block, Blackstone, ward 4.
 Newman's block, 112 Pleasant, ward 9.
 Niles' block, 33 School, ward 4.
 Niles' building, Change avenue, ward 4.
 Old State House, Wash. head of State, wd. 4.
 Peterboro' block, Utica, near Kneeland, wd. 7.
 Pratt's block, Taylor, ward 16.
 Railroad block, Lincoln, cor. Beach, ward 7.
 Railroad Exchange, Court square, ward 4.
 Richards' block, 1565 Washington, ward 11.
 Rialto, 67 Devonshire, ward 4.
 Robinson's building, Field's cor. ward 16.
 Savings Bank bldg, Maverick sq., E. B. ward 1.
 Sears building, Washington, cor. Court, ward 4.
 Shoe & Leather Exchange, 48 Hanover, ward 4.
 Sidney bldg., Union Park, n. Albany, ward 10.
 Soren's block, 113 Dudley, ward 13.
 State House, Beacon, cor. Mt. Vernon, ward 6.
 Studio bldg., Tremont, cor. Bromfield, ward 4.
 Tasker Block, 778 Dorchester avenue, ward 16.
 Thorndike bldg., State, cor. Congress, ward 4.
 Traveller building, 31 State, ward 4.
 Tremont Temple, 78 to 86 Tremont, ward 4.
 Twombly's, rear of River, near Engine house, ward 16.
 Union building, 40 State, ward 4.
 U. S. Warehouse, Union wharf, ward 2.
 Van Rensselaer block, Tremont, cor. Van Rensselaer place, ward 8.
 Warrenton block, Eliot, ward 8.
 Washington building, 221 Washington, ward 7.
 Webster block, 1800 Washington, ward 13.
 Winthrop block, Maverick sq., E. B., ward 1.
 Winthrop block, 1821 Washington, ward 14.

SOLDIERS' MESSENGER CORPS,

FOR THE DELIVERY OF

Messages, Letters, Small Packages, Circulars, etc.

IN THIS CITY AND ITS IMMEDIATE VICINITY.

STATIONS.

- | | |
|---|--|
| 1. Front of Merchants' Exchange, State st. | 12. Front of Merchants' Bank, State street. |
| 2. Cor. Water and Washington streets. | 13. State House. |
| 3. Pemberton square. | 14. Merchants' row, corner of State street. |
| 4. Clarendon House.* | 15. Old Colony Depot. |
| 5. Liberty square. | 16. Corner of Arlington and Beacon streets. |
| 6. Corner Milk and Washington streets. | 17. Corner of Franklin and Washington sts. |
| 7. Corner Summer and Washington streets.
and corner West and Washington sts. | 18. Corner of Lindall and Congress streets. |
| 8. Corner Arlington and Boylston streets, and
Providence Depot. | 19. Opp. Horticultural Building, Tremont st. |
| 9. Boston & Albany Depot. | 20. Corner Charles and Chestnut streets. |
| 10. Southwest corner of Court and Washing-
ton streets, Old State House. | 21. Scollay's square. |
| 11. Corner of Winter and Tremont streets. | 22. Athenaeum Building, Beacon street. |
| | 23. Front of Boylston Market, on Washington
street. |
| | 24. Front of the Parker House, on School st. |

TARIFF.*

To any point in Boston, north of Dover street and east of Berkeley street 15 cts.
 To any point in Boston, north of Dover street and east of Berkeley street, with return
 Letter or Parcel 25 cts.
 To any point in Boston, south of Dover st. (Old City limits), and west of Berkeley st. 20 cts.
 To any point in Boston, south of Dover street (Old City limits), and west of Berkeley
 street, with return Letter or Parcel 30 cts.
 To East or South Boston, Charlestown, Cambridge, Highlands, or any point out of
 Boston proper 25 cts. per hour.
 Circulars delivered according to agreement.

Extra Messengers to be paid by the day may be had at the Superintendent's Office.

* Messenger No. 4 has cards with printed Tariff for his Station.

Complaints, from any cause whatever, made to the Superintendent, at his office, 24 Pemberton square, will secure prompt attention.


D. O. BALCOM, Supt.

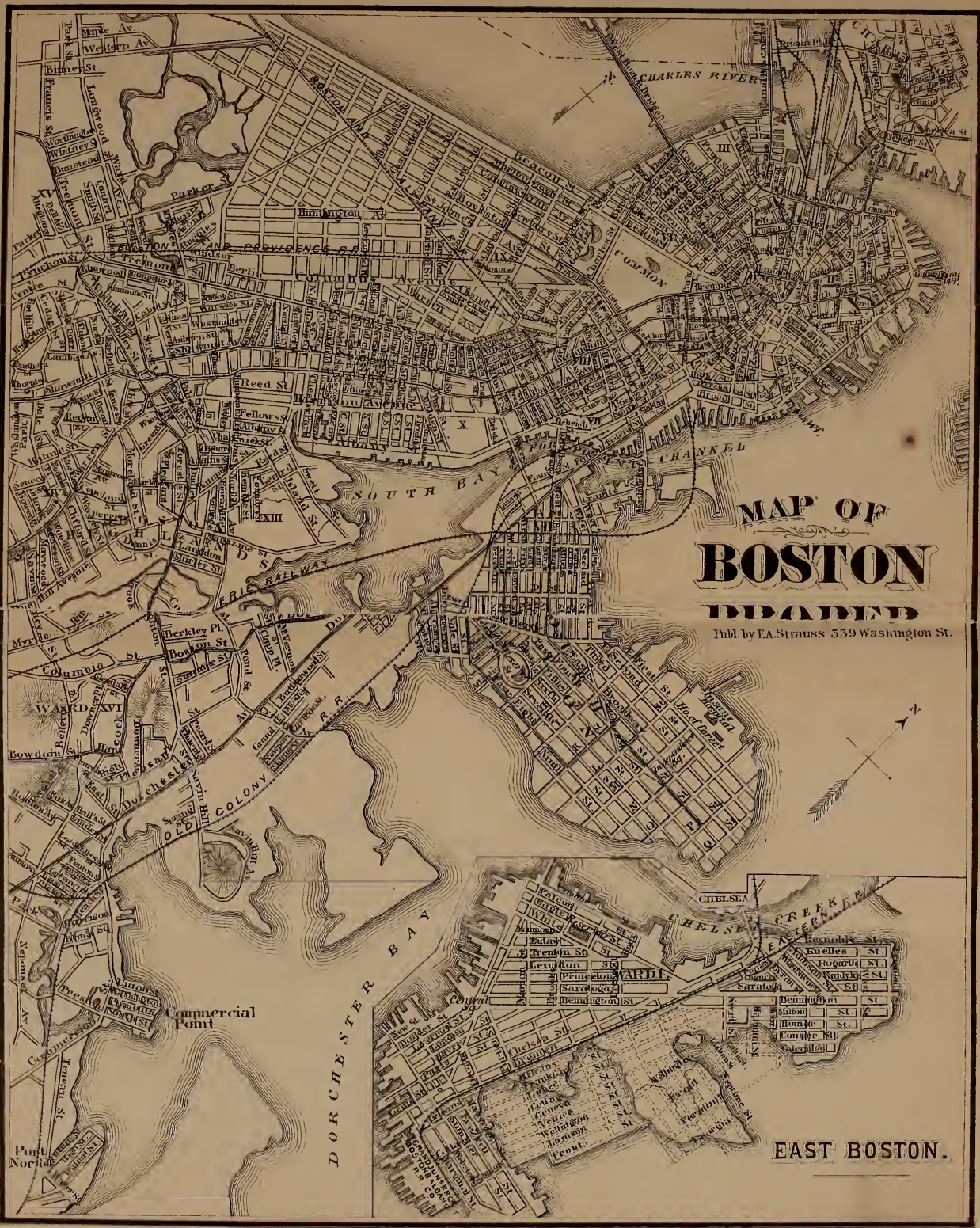
MAP OF THE
Business Part
OF
BOSTON

1874
Printed by E.A. Stearns
229 Washington St.










MAP OF BOSTON

Publ. by E.A. Strauss 539 Washington St.


EAST BOSTON.






MAP OF
THE
MUNICIPALITY
OF
BOSTON.


1876.
 Sold by F. A. Strauss, 339 Washington St
 Scale







MAP OF
Boston
 AND
VICINITY.
 1874.
 Published by F.A. STURGEON
 357 Washington St.



BANKS.

ATLANTIC NATIONAL BANK, 8 Kilby street.
 ATLAS NATIONAL BANK, 10 Kilby st.
 BLACKSTONE NATIONAL BANK, Union, corner Hanover street.
 BLUE HILL NATIONAL BANK, Washington st., cor. Richmond st., Ward 16.
 BOSTON NATIONAL BANK, 61 State st.
 BOYLSTON NATIONAL BANK, 429 Washington street.
 BROADWAY NATIONAL BANK, 490 Washington street.
 CENTRAL NATIONAL BANK, Masonic Temple, Tremont, cor. Boylston st.
 COLLATERAL LOAN CO., 35 Union st.
 COLUMBIAN NATIONAL BANK, 65 State street
 CONTINENTAL NATIONAL BANK, 51 Chauncy street.
 ELEVENTH WARD NATIONAL BANK, 1515 Washington street.
 ELIOT NATIONAL BANK, 75 Devonshire street.
 EVERETT NATIONAL BANK OF BOSTON, 65 State street.
 FANEUIL HALL NATIONAL BANK, 80, Market street, cor. Merchants' row.
 FIRST NATIONAL BANK, 17 State st.
 FIRST WARD NATIONAL BANK, 1 Winthrop Block, E. B.
 FREEMAN'S NATIONAL BANK, 158 Devonshire street.
 GLOBE NATIONAL BANK, 40 State st.
 HAMILTON NATIONAL BANK, 14 Devonshire street.
 HOWARD NATIONAL BANK, 85 State st.
 MANUFACTURER'S NATIONAL BANK, 75 Devonshire street.
 MARKET NATIONAL BANK, 86 State st.
 MASSACHUSETTS NATIONAL BANK, 14 Devonshire street.
 MAVERICK NATIONAL BANK, 10 Devonshire street.
 MECHANICS' NATIONAL BANK OF BOSTON, 115 Dorchester avenue.
 MERCHANTS' NATIONAL BANK OF BOSTON, 28 State street.
 MOUNT VERNON NATIONAL BANK, 133 Tremont street.

NATIONAL BANK OF COMMERCE, 9 Sears' Building.
 NATIONAL BANK OF THE COMMONWEALTH, 69 Devonshire street.
 NATIONAL BANK OF NORTH AMERICA, 70 State street
 NATIONAL BANK OF REDEMPTION, 41 Devonshire street.
 NATIONAL BANK OF THE REPUBLIC, 3 Merchants' row.
 NATIONAL CITY BANK, 61 State street.
 NATIONAL EAGLE BANK, 16 Kilby st.
 NATIONAL EXCHANGE BANK, 28 State street.
 NATIONAL HIDE AND LEATHER BANK, 32 Devonshire street.
 NATIONAL REVERE BANK, Sears' Building, Room 4.
 NATIONAL ROCKLAND BANK, 1935 Washington street.
 NATIONAL SECURITY BANK, 89 Court street.
 NATIONAL UNION BANK, 40 State st.
 NATIONAL WEBSTER BANK, 39 State street, corner Congress.
 NEW ENGLAND NATIONAL BANK, 67 State street.
 NEW ENGLAND TRUST CO., 41 Devonshire street.
 NORTH NATIONAL BANK, 15 Devonshire street.
 OLD BOSTON NATIONAL BANK, 48 State street.
 PEOPLE'S NATIONAL BANK, 114 Dudley, corner Guild row.
 SECOND NATIONAL BANK OF BOSTON, 1 & 2 Sears Building.
 SHAWMUT NATIONAL BANK, 43 State st.
 SHOE AND LEATHER NATIONAL BANK, 13 Kilby street.
 STATE NATIONAL BANK, 40 State st.
 SUFFOLK NATIONAL BANK, 60 State st.
 THIRD NATIONAL BANK OF BOSTON, 66 State street.
 TRADERS' NATIONAL BANK, 91 State street.
 TREMONT NATIONAL BANK, 41 State st.
 WASHINGTON NATIONAL BANK, 47 State street.

HOTELS.

Adams, 371 Washington, D. Chamberlin.
 American, 56 Hanover, L. Rice & Son.
 Ashland, 1052 Washington, Chas. Spear.
 Avenue Hotel, 131 Dorchester avenue, Thomas F. Leavitt.
 Baronne House, John Seddon, 43 Howard.
 Barton House, 89 Lowell, N. Dean.
 Ben Franklin, 4 Sewall pl., Emma Spence.
 Bismarck House, 67 Carver, E. Cohn.
 Blue Bonnet, 5 Sewall place, Mrs. Wm. G. Dobbins.
 Boston, Harrison ave., cor. Beach, W. M. Pray.
 Carney's Hotel, 769 Washington, S. P. Humphrey,
 Central House, 4 Central square, E. B., William Anstin.
 Charles-street Hotel, 44 Charles, James H. Griffin.
 Chester House, 10 Harvard, M. Humphrey.
 City, 55 Brattle, Gray & Bell.
 Clarendon House, 523 Tremont, J. P. Draper.

Columbia House, 29 Eliot, Henry Moss.
 Columbus House, 151 Pleasant, L. F. Simmons.
 Commercial, 68 and 70 Causeway, C. F. Clark & Co.
 Commonwealth, 1511 Washington.
 Continental House, 119 and 121 Causeway, J. B. Sampson.
 Coolidge, Bowdoin sq., S. B. Krogman.
 Cosmopolitan House, 33 Harrison avenue.
 Crawford House, 9 to 11 Brattle. [ley.
 Creighton House, 245 Tremont, J. T. Wilderby, 25 Cambridge, G. H. Kent.
 Dighton, 1256 Washington.
 Eagle, Lewis, c. Fulton, N. Bossey.
 Evans House, 175 Tremont, Howe & Elmer.
 Everett House, Washington, c. Camden, N. C. Severance.
 Fenno House, 40 Province, Mrs. T. H. Pike.
 Glendon House, 461 Chelsea, E. B., Benj. Wainwright.
 Hancock, 1 Corn et., J. H. Dudley.

Hayward's, Kneeland, cor. South, J. H. Whittenmore.
 Highland House, 2117 Washington, George White.
 Hope House, 26 North, Warren Ide.
 Hotel Bellevue, 17 Beacon.
 Hotel Berkeley, Berkeley, cor. Boylston, H. W. Smith.
 Hotel Boylston, Boylston, cor. Tremont.
 Hotel Bradford, Union Park st. n. Albany.
 Hotel Dartmouth, Dudley, cor. Warren.
 Hotel Florence, Wash. cor. Florence.
 Hotel Hamilton, c. Commonwealth ave., and Clarendon.
 Hotel Kempton, Berkeley, c. Newbury.
 Hotel Newton, Newton, c. Harrison ave.
 Hotel Norwood, 8 Oak.
 Hotel Pelham, Boylston, c. Tremont.
 Hotel Van Rensselaer, 219 Tremont, C. Englert.
 Hotel Vendome, Commonwealth avenue, corner Dartmouth.
 Hotel Waterston, 8 Bulfinch.
 International, 415 Wash., G. R. Reichardt, 3 Hayward place, until rebuilt.
 Jefferson House, 18 North, M. J. Flatley.
 Junction House, 52 Marginal, n. Orleans, E. B., D. L. Gray.
 LaGrange House, 218 Tremont.
 Lancaster (The), Wash. c. East Concord.
 Lowell House, 73 and 75 Causeway, H. Woodward.
 Mariners' House, 11 North square.
 Marlboro', 227 Wash., Sanborn & Farr.
 Marshall, 10 Marshall, J. Wadsworth.
 Marston House, 17 Brattle.
 Massachusetts, Endicott, corner Cross, Levi Russell, jr.
 Massasoit House, 9 Howard, Mrs. M. A. Hanscom.
 Maverick House, 24 Maverick sq., E. B., John A. Parks, agent.
 Merchants' Exchange, 55 and 57 Portland, John Harvey, manager.
 Merchants', 13 Change av., Jos. Gardner.
 Merrimac, Merrimac, cor. Friend, G. W. Stackpole.
 Milliken House, 187 Wash., F. Milliken.
 Montreal, 44 Portland, Merrill & Haynes.
 National, Blackstone, cor. Cross, Oliver Stackpole.
 National House, 5 Church, A. L. Giles.
 New England, Clinton, cor. Blackstone, Lambert Maynard.
 Neponset House, Neponset ave., opposite Minot, ward 16, Nathan Holbrook.
 Neptune Hotel, 1 North sq., P. Boodro.
 Norfolk, Eliot square, Chas. A. Jones.
 Page's Hotel, 29 Howard, Taylor Page.
 Park House, Central et., Wm. D. Parker.
 Parker, 60 School, H. D. Parker & Co.

Pavilion, 57 Tremont, H. F. Gardner.
 Pfaff's, 155 Pleasant, Wm. Pfaff.
 Phillips House, 91 Sudbury, Mrs. A. G. Phillips.
 Providence House, 145 Pleasant, Mrs. A. Sweetman.
 Province House, 163 Washington and 11 Province court.
 Quincy, 1 Brattle square, A. Long.
 Revere, Bowdoin square, cor. Bulfinch, Wetherbee, Chapin, & Co.
 Robertson House, 181 Hanover, W. F. Robinson.
 Rob Roy House, 34 Portland, E. Black.
 Rugby Hotel, 56 Kneeland, Jas. Cooper.
 Rutland House, 1421 Wash., F. Paradise.
 Ryerson House, 114 Friend, S. Ryerson.
 Scars House, Washington, corner Dover, John S. Landers.
 Selwyn House, 29 Harrison av. L. R. Morris.
 Sewall House, 3 Sewall pl., H. Sheldon.
 Shawmut Hotel, 644 Shawmut ave., Orin Fairbanks.
 Sheridan House, 37 and 39 Green, Daniel W. Fling.
 Sherman House, Court sq., B. Hull.
 Snell's Hotel, 147 Pleasant, W. A. Snell.
 South Boston Hotel, 101 Fourth, T. A. Ferrand.
 Squantum House, 11 Portland, J. Breen.
 St. Charles, 14 Eliot, C. E. B. Edgerley.
 St. Cloud, Tremont, opp. Union Park.
 St. James, Franklin sq., H. S. Crocker & Son.
 Steamboat House, 152 Broad, C. T. Weymouth.
 Stinson House, 71 Beach, Chas. Stinson.
 Stranger's Home, Marginal, cor. Haynes, E. B., Thomas Larkin.
 Temple House, 8 and 9 Bowdoin square, E. B. Pierce.
 Thayer's, Washington, near Bridge, ward 16, Warren S. Thayer.
 Tremont, Tremont, cor. Beacon, Chapin, Gurney, & Co.
 United States, Beach, corner Lincoln, Barnes & Buek.
 Warwick House, 1028 Washington, Start & Fairbanks.
 Washington House, 15 Howard, S. S. Kimball.
 Watson's Hotel, D. C. Watson, 6 and 8 Bulfinch.
 Webster House, 382 Hanover.
 Webster, 182 Sumner, J. G. Chandler.
 Wilde's, 46 Elm, Gray, Bell & Bailey.
 Williams House, 37 Albany, G. B. Williams.
 Winter House, 1 Winter place, J. G. Hill.
 Winthrop House, 34 Bowdoin, J. H. Grout.
 Young's Hotel, Court ave., Geo. Young.

THEATRES.

Boston Theatre 361 Washington street, near West.
 Boston Museum Tremont street, near Court.
 Howard Theatre Howard street.

HACK FARES.

In City Proper,

As established by Board of Aldermen, to take effect June 30, 1863.

For one adult passenger from one place to another *within* the city proper (except as hereinafter provided), or from one place to another *within* the limits of East Boston — or from one place to another *within* the limits of South Boston — or from one place to another *within* the limits of Boston Highlands (formerly Roxbury), the fare shall be **FIFTY CENTS**; and for every additional adult passenger, **FIFTY CENTS**.

For one adult passenger from any place (within the city proper) south of Dover street and west of Berkeley street, to any place north of State, Court, and Cambridge streets; or from any place north of State, Court, and Cambridge streets, to any place south of Dover street and west of Berkeley street, the fare shall be **ONE DOLLAR**; and for two or more passengers, **FIFTY CENTS** each.

For children *under four years* of age, with an adult, *no charge* shall be made. For children *between four and twelve years* of age, when accompanied by an adult, **TWENTY-FIVE CENTS** each.

Between the hours of 12 o'clock at night and 6 o'clock in the morning, for one adult passenger, the fare shall be *double* the amount allowed in the preceding sections and **FIFTY CENTS** for every additional adult passenger.

The *Baggage* used by any person in traveling shall be *free of charge*.

Fares to and from Boston Highlands,

As established to take effect August 1, 1869.

For one adult passenger, from any place in the city proper, north of Essex and Boylston streets, to any place in the Boston Highlands, or from any place in the Boston Highlands to any place in the city proper, north of Essex and Boylston streets, the fare shall be **TWO DOLLARS AND FIFTY CENTS**; for two passengers, **ONE DOLLAR AND TWENTY-FIVE CENTS** each; for three passengers, **ONE DOLLAR** each; for four passengers, **SEVENTY-FIVE CENTS** each.

For one adult passenger, from any place in the city proper, south of Essex and Boylston streets, and north of Dover and Berkeley streets, to any place in the Boston Highlands, or from any place in the Boston Highlands to any place in the city proper, south of Essex and Boylston streets, and north of Dover and Berkeley streets the fare shall be **TWO DOLLARS**; for two passengers, **ONE DOLLAR** each; for three passengers, **SEVENTY-FIVE CENTS** each; for four passengers, **SIXTY-TWO AND A HALF CENTS** each.

For one adult passenger, from any place in the city proper, south of Dover and Berkeley streets, to any place in the Boston Highlands, or from any place in the Boston Highlands to any place in the city proper, south of Dover and Berkeley streets, the fare shall be **ONE DOLLAR AND TWENTY-FIVE CENTS**; for two passengers, **SEVENTY-FIVE CENTS** each; for three or more passengers, **FIFTY CENTS** each.

For children *under four years* of age, with an adult, *no charge* shall be made. For children *between four and twelve years* of age, when accompanied by an adult, **TWENTY-FIVE CENTS** each.

The *Baggage* used by any person in traveling shall be *free of charge*.

No owner, driver, or other person having charge of a hackney carriage, shall demand or receive any more than the price or rate of fare herein established, *under a penalty of not less than ten nor more than fifty dollars for each offence; and he shall forfeit his license.* And for *refusing to carry* any passenger from any railroad station or steamboat landing, to any point within the city, the owner, driver, or other person having charge of such hackney carriage, shall be subject to a like penalty.

Fares to and from East Boston and South Boston.

As established to take effect April 1, 1864.

For one adult passenger, from any part of the city proper, to either South Boston or East Boston, or from East Boston or South Boston to the city proper, **ONE DOLLAR**.

For two or more such passengers between said points, **SEVENTY-FIVE CENTS** each.

For children *between four and twelve years* of age, when accompanied by an adult, *one-half* of the above sums; and for children *under four years* of age, when accompanied by an adult, *no charge* is to be made.

The *Baggage* used by any person in traveling, shall be *free of charge*.

Dorchester Hack Fares,

As established by the Board of Aldermen of Boston, to take effect May 1, 1871.

For one adult passenger from one place to another, *within* the limits of Ward Sixteen (Dorchester), the fare shall be **ONE DOLLAR**.

And for each additional adult passenger the fare shall be **FIFTY CENTS**.

Provided, however, that between the hours of eleven of the clock, P. M., and five of the clock, A. M., the fare shall be **ONE DOLLAR AND FIFTY CENTS** for one passenger; **SEVENTY-FIVE CENTS** each for two passengers; and for each additional passenger more than two, **FIFTY CENTS**.

For one adult passenger from any point in Ward Sixteen north of Centre street, to any point in the city proper south of Summer street and Beacon street, the fare shall be **THREE DOLLARS**; for two passengers **ONE DOLLAR AND FIFTY CENTS** each; for three passengers, **ONE DOLLAR** each; for four passengers, **SEVENTY-FIVE CENTS** each.

For one adult passenger from any point in Ward Sixteen north of Centre street, to any point in the city proper north of Summer street, and Beacon street, the fare shall be **FOUR DOLLARS**; for two passengers, **TWO DOLLARS** each; for three passengers, **ONE DOLLAR AND THIRTY-THREE CENTS** each; for four passengers, **ONE DOLLAR** each.

For one adult passenger from any point in Ward Sixteen south of Centre street, to any point in the city proper south of Summer street and Beacon street, the fare shall be **FIVE DOLLARS**; for two passengers, **TWO DOLLARS AND FIFTY CENTS** each; for three passengers, **ONE DOLLAR AND SIXTY-SIX CENTS** each; for four passengers, **ONE DOLLAR AND TWENTY-FIVE CENTS** each.

For one adult passenger from any point in Ward Sixteen south of Centre street, to any point in the city proper north of Summer street and Beacon street, the fare shall be **SIX DOLLARS**; for two passengers, **THREE DOLLARS** each; for three passengers, **TWO DOLLARS** each; for four passengers, **ONE DOLLAR AND FIFTY CENTS** each.

For children *under four years* of age, with an adult, *no charge* shall be made. For children *between four and twelve years* of age, when accompanied by an adult, the fare shall be *half* the rates for adults.

No charge shall be made for one or two trunks; but for each additional trunk more than two, **FIFTY CENTS** may be charged.

HORSE RAILROADS.

Cambridge Horse Railroad.

STATION IN BOWDOIN SQUARE.

Run to Brighton	once in 30 min.
“ Harvard square	“ 7 “
“ Broadway	“ 30 “
“ Prospect street	“ 5 “
“ North avenue	“ 30 “
“ Shepard street	“ 15 “
“ Rice street	“ 15 “
Cambridge st. via E. Cambridge	“ 30 “
“ East Cambridge	“ 8 “
“ Fresh Pond & Mt Auburn	“ 30 “
“ Somerville	“ 30 “
“ Arlington	“ 60 “
“ Watertown	“ 60 “

Waltham Coaches connect at Watertown every even hour.

Lynn & Boston Horse Railroad.

TREASURER'S OFFICE, 73 CORNHILL.

To Lynn, via Charlestown. every 60 minutes.
 Sunday, every 30 minutes.
 To Chelsea, via Charlestown, every 10 minutes.
 Coaches connect with Washington avenue cars for Woodlawn Cemetery.
 Coaches connect at Lynn for Peabody.
 June 1, for Chelsea Beach every 30 minutes.

Metropolitan Horse Railroad.

78 TREMONT.

Night During business hours, run to car.	}	Norfolk House.....	once in 5 minutes.
		Mt. Pleasant	“ 15 “
		Warren street	“ 15 “
		Tremont street.....	“ 10 “
		Forest Hills.....	“ 60 “
		Egleston square	“ 15 “
		Warren street.....	“ 15 “
		Camden street.....	“ 5 “
		Dudley street.....	“ 15 “
		Beacon street	“ 18 “
		From P. O., Boston Highlands.	
		12, 1, 2, 3, 4, and 5, A. M.	
		Return from State street.	
12½, 1½, 2½, 3½, 4½, and 5½, A. M.			

Run to Brookline.....	once in 30 minutes.
“ Jamaica Plain	“ 30 “
“ Dorehester, Grove Hall, & Town Hall,	“ 60 “
Neck line.....	“ 5 “
To East Boston Ferry.....	“ 7 “

CARS FOOT OF SUMMER STREET.

Run to Dorehester.....	once in 30 minutes.
“ Milton	“ 60 “
“ Washington Village	“ 15 “
“ Meeting-house Hill,	“ 30 “

Centre-street Cars run three times an hour.

Highland Street Railway.

OFFICE, 146 DUDLEY STREET.

During busi- ness hours, run from Temple place to	{	Grove Hall, once in 15 minutes.
		Charles H. Hovey's store, cor. Warren st. and Walnut ave.,
		once in 15 minutes; Dudley st.
		once in 15 minutes.

Middlesex Horse Railroad.

TREASURER'S OFFICE, 27 TREMONT ROW.

Run to Charlestown Neck.....	once in 10 min.
“ Bunker Hill.....	“ 8 “
“ Malden	“ 60 “
“ Sunday (in summer)	“ 30 “
“ Everett.....	“ 60 “
“ Sunday (in summer)	“ 30 “
“ Somerville.....	“ 30 “
“ Winter Hill.....	“ 30 “

Broadway Horse Railroad.]

OFFICE, BROADWAY, NEAR K STREET.

Run to South Boston every 5 minutes.

Citizens' Line Coaches.

Run from Northampton street. Boston, to the foot of Salem street, Charlestown, every 4 minutes from 5.45 A. M. to 10 P. M.

STEAM CAR DEPOTS.

Boston & Albany, Beach, cor. Albany street.
 Boston, Hartford, & Erie, foot of Summer st.
 Boston & Lowell and Nashua & Lowell & Milton,
 80 Causeway street.
 Boston & Maine, Haymarket square.

Boston & Providence, Providence street, foot of
 Boston Common.
 Eastern Railroad, 92 Causeway street.
 Fitchburg Railroad, 176 Causeway street.
 Old Colony, Kneeland, corner South street.

WARD ROOMS.

WARD 1. Old Lyman Schoolhouse, Meridian street.
 “ 2. Ward Room, North Bennett street.
 “ 3. Wells Schoolhouse, Blossom street.
 “ 4. Pannell Hall.
 “ 5. Harrison avenue, near Essex street.
 “ 6. Phillips Schoolhouse, Anderson st.
 “ 7. Jenkin's Hall, Broadway, cor. B.
 “ 8. City Building, Warren street.
 “ 9. Engine-house on Church street.
 “ 10. Old Franklin Schoolhouse, 1019 Washington street.
 “ 11. Schoolhouse, Concord street.
 “ 12. Dorchester street, near Broadway.
 “ 13. Eustis, near Dearborn street.

WARD 14. Institute Hall Dudley street.
 “ 15. Ward Room, Pynchon street.
 “ 16. Old Town Hall, Washington street, Dorehester.
 “ 17. Curtis' Hall, South street, West Roxbury.
 “ 18. — (Brookline).
 “ 19. Town Hall, Washington street, Brighton.
 “ 20. Choral Hall, Lawrence street, Charlestown.
 “ 21. Mission Hall, Bunker Hill street, Charlestown.
 “ 22. Union Hall, Main st., Charlestown.

ALFRED MUDGE & SON,
BOOK AND JOB PRINTERS.

LAW PRINTING A SPECIALTY.

No. 34 School Street, - - - Boston.

JULIUS MAYER & CO.,
PRACTICAL

Lithographers, Engravers, and Printers,

4 STATE, CORNER OF WASHINGTON ST., BOSTON.

The Maps were printed by above firm.

U. HOLZER,
BOOK BINDER

541 WASHINGTON STREET.

PORTFOLIOS, SCRAP BOOKS, ETC. ETC.,

Book Lettering and Stamping in Gold. Durable and Elegant
Covers for this Book for 15, 30, and 50 cents.

SCHOENHOF & MOELLER.

Foreign Books and Periodicals,

40 WINTER STREET.

EVERYBODY READS

“The Boys’ Own.”

It is Sold by all Newsdealers for 5 Cents.

HALLETT & CUMSTON,

MANUFACTURERS OF

PIANO FORTES,

Warerooms, 339 Washington Street,

BOSTON.

THE HANDIEST GUIDE FOR EVERYBODY.

DRAWN AFTER THE LATEST SURVEYS.

COMPLETE, COMPACT AND CORRECT.

STRAUSS' ATLAS OF BOSTON & VICINITY

1874 1875.



A TOPOGRAPHICAL AND BUSINESS GUIDE OF THE CITY

CONTAINING 4 MAPS.

- No. 1. MAP OF THE BUSINESS PART OF THE CITY.
- 2. MAP OF BOSTON PROPER.
- 3. MAP OF THE MUNICIPALITY OF THE CITY (SHOWING 70 R. R. STATIONS).
- 4. MAP OF BOSTON AND VICINITY IN A CIRCLE OF 15-18 MILES.

ALSO,

FIRE ALARM TELEGRAPH, WHARVES, HALLS, BLOCKS, BUILDINGS, ETC.; SOLDIER MESSENGER CORPS, BANKS, HOTELS, THEATRES, HACK FARES, HORSE RAILROADS, STEAM CAR DEPOTS, AND WARD ROOMS.

PUBLISHED BY F. A. STRAUSS, 339 WASHINGTON ST.

FOR SALE BY THE NEW ENGLAND NEWS COMP'Y,

AND ALL NEWSDEALERS.

Entered according to Act of Cong., in the year 1874, by F. A. STRAUSS, Boston, in the Office of the Lib. of Cong., at Wash'n.

PRICE 35 CENTS.

Boston Public Library
Central Library, Copley Square

Division of
Reference and Research Services

The Date Due Card in the pocket indicates the date on or before which this book should be returned to the Library.

Please do not remove cards from this pocket.

BOSTON PUBLIC LIBRARY



3 9999 06655 506 9

